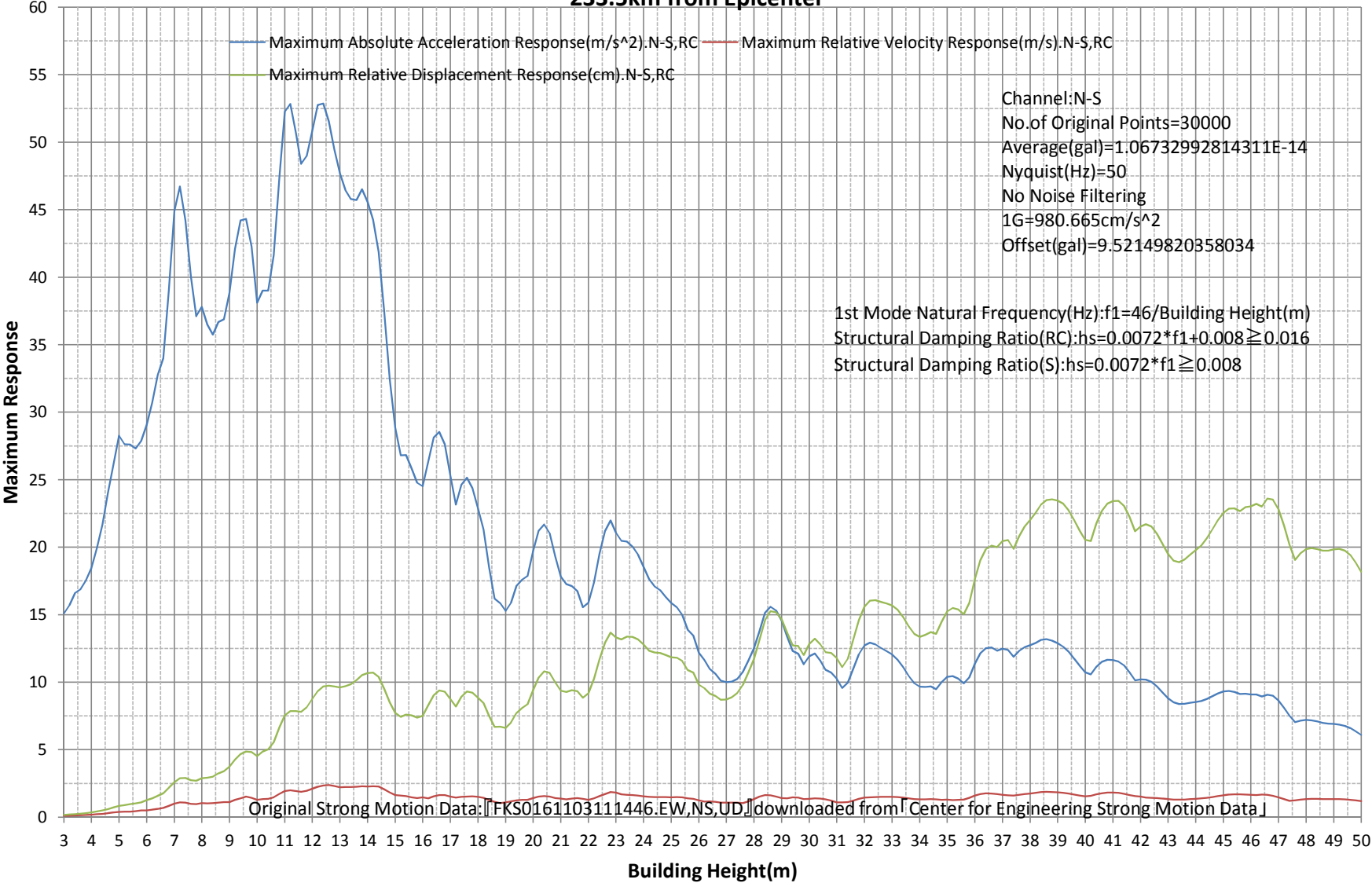
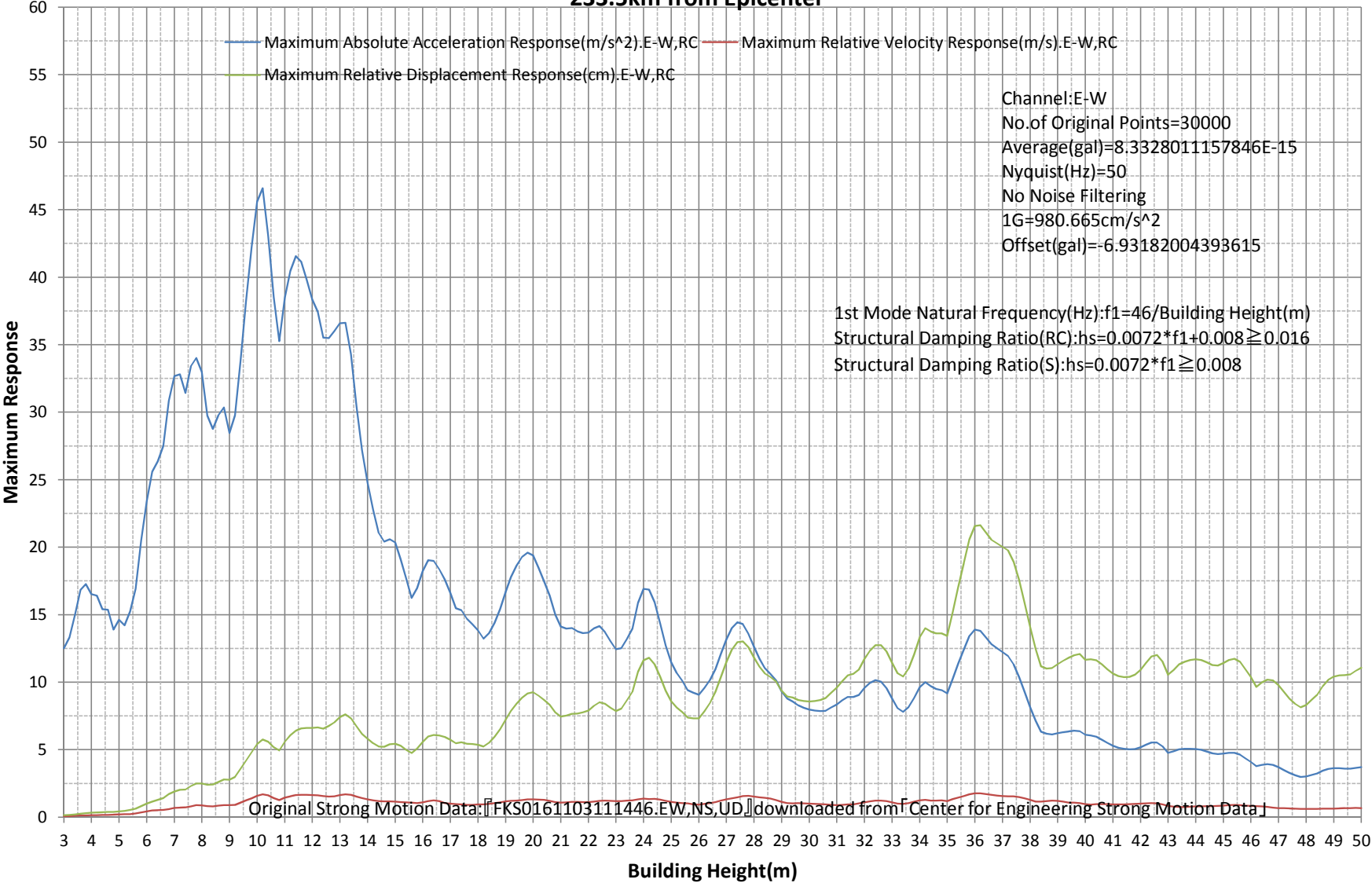


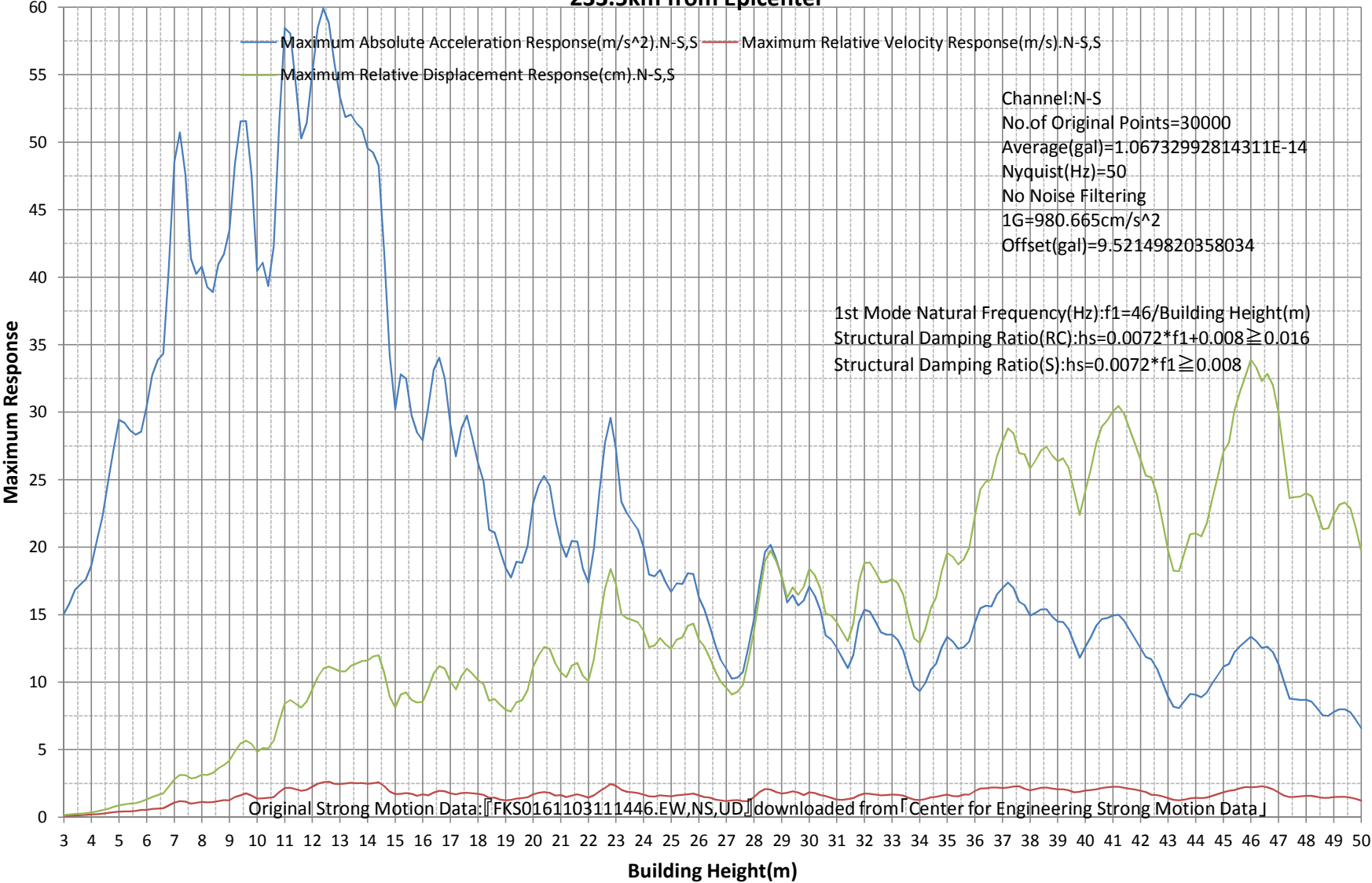
**Maximum Response by Building Height. Structure: Reinforced Concrete**  
**M9.0 Japan, Tohoku Earthquake of 11 Mar 2011**  
**Station: SHIRAKAWA - FKS016.37.1228N, 140.1914E. Google Maps URL: <http://g.co/maps/v9mx7>**  
**233.5km from Epicenter**



**Maximum Response by Building Height. Structure: Reinforced Concrete**  
**M9.0 Japan, Tohoku Earthquake of 11 Mar 2011**  
**Station: SHIRAKAWA - FKS016.37.1228N, 140.1914E. Google Maps URL: <http://g.co/maps/v9mx7>**  
**233.5km from Epicenter**



**Maximum Response by Building Height. Structure: Steel**  
**M9.0 Japan, Tohoku Earthquake of 11 Mar 2011**  
**Station: SHIRAKAWA - FKS016.37.1228N, 140.1914E. Google Maps URL: <http://g.co/maps/v9mx7>**  
**233.5km from Epicenter**



**Maximum Response by Building Height. Structure: Steel**  
**M9.0 Japan, Tohoku Earthquake of 11 Mar 2011**  
**Station: SHIRAKAWA - FKS016.37.1228N, 140.1914E. Google Maps URL: <http://g.co/maps/v9mx7>**  
**233.5km from Epicenter**

